

Draft Zoning Maps Delaware County, Iowa

Updated: 2/15/2021

The East Central Intergovernmental Association (ECIA) has produced these Draft Zoning Maps and the corresponding Draft Zoning Ordinance at the direction of the Delaware County Board Supervisors.

For more information, an interactive version of the zoning map, and to submit comments on the draft zoning ordinance or map visit: <https://delawarezoning.ecia.org/>

Delaware County Board of Supervisors
Delaware County Courthouse
301 E Main Street
Manchester, Iowa 52057
563.927.2515
supervisors@co.delaware.ia.us

Delaware County Staff Contact:
Alex Linderwell
563-927-5925
alinderwell@co.delaware.ia.us






ECIA Staff Contact:
Dan Fox
Senior Planner
563.690.5752
dfox@ecia.org

Delaware County, Iowa

Colony Township Zoning

RICHLAND	HONEY CREEK	ELK	COLONY
COFFINS GROVE	DELAWARE	ONEIDA	BREMEN
PRAIRIE	MILO	DELHI	NORTH FORK
ADAMS	HAZEL GREEN	UNION	SOUTH FORK

Legend

-  Political Townships
-  Sections
-  City Boundaries
-  Roads
-  Parcels

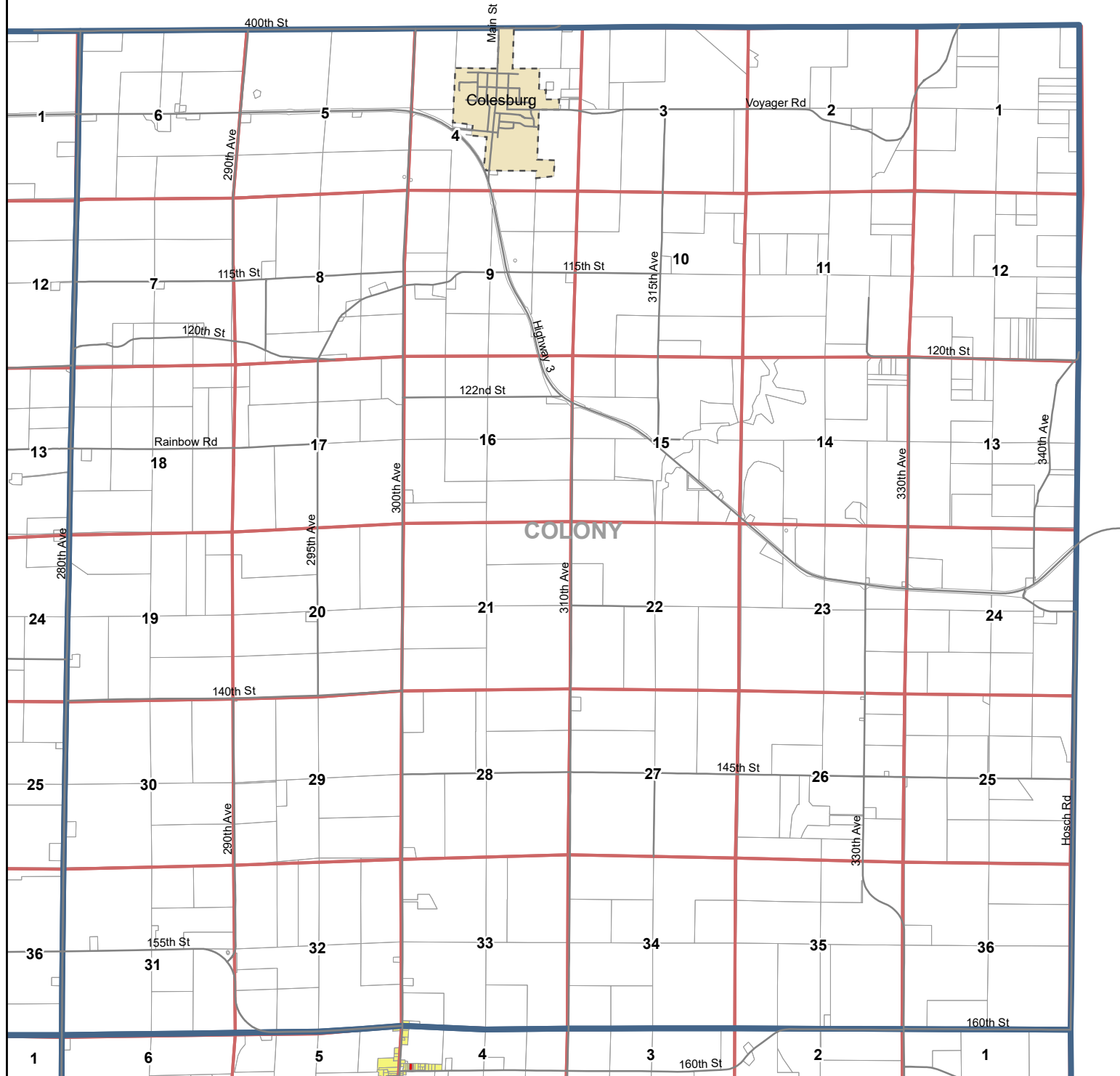
Delaware County Zoning Districts

- A-1
-  R-1
-  R-2
-  R-3
-  R-4
-  C-1
-  C-2
-  I-1
-  I-2

0 0.5 1 Miles



Map data provided by Delaware County
Map created by ECIA, 2022








Delaware County, Iowa

Elk Township Zoning


RICHLAND	HONEY CREEK	ELK	COLONY
COFFINS GROVE	DELAWARE	ONEIDA	BREMEN
PRAIRIE	MILO	DELHI	NORTH FORK
ADAMS	HAZEL GREEN	UNION	SOUTH FORK

Legend

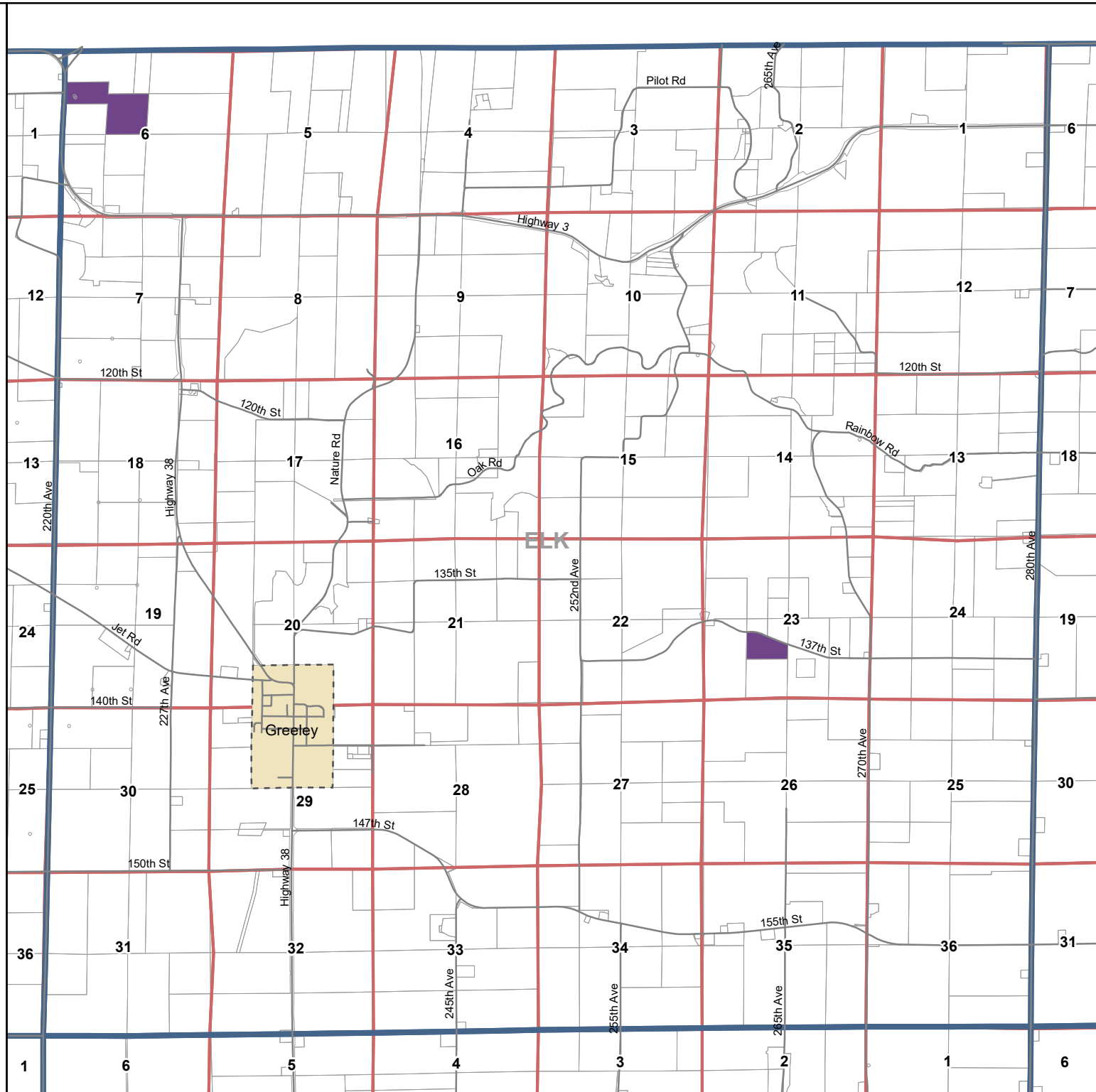
-  Political Townships
-  Sections
-  City Boundaries
-  Roads
-  Parcels

Delaware County Zoning Districts

- A-1
-  R-1
-  R-2
-  R-3
-  R-4
-  C-1
-  C-2
-  I-1
-  I-2



Map data provided by Delaware County
Map created by ECIA, 2022








Delaware County, Iowa

Honey Creek Township Zoning

RICHLAND	HONEY CREEK	ELK	COLONY
COFFINS GROVE	DELAWARE	ONEIDA	BREMEN
PRAIRIE	MILO	DELHI	NORTH FORK
ADAMS	HAZEL GREEN	UNION	SOUTH FORK

Legend

-  Political Townships
-  Sections
-  City Boundaries
-  Roads
-  Parcels

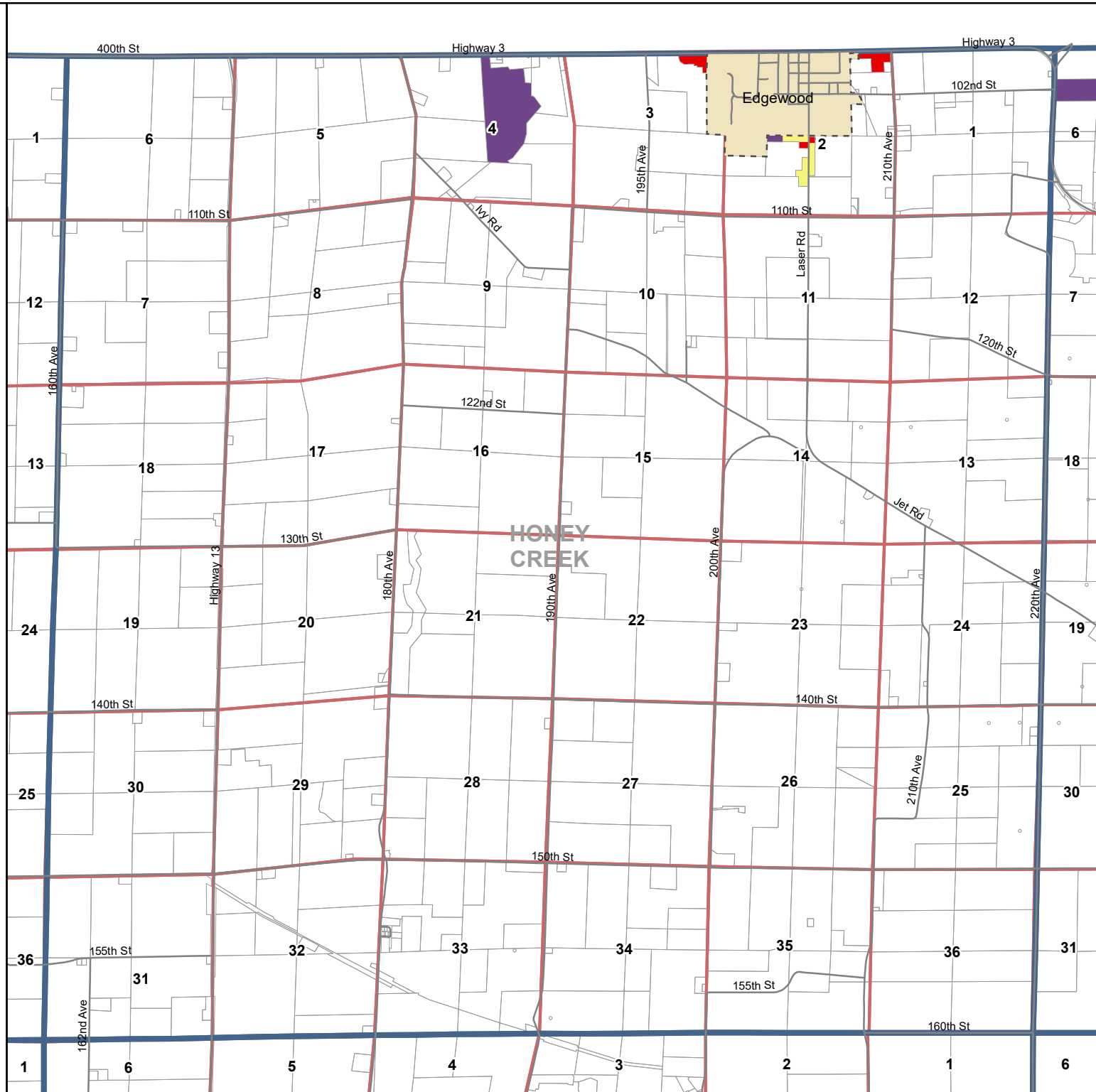
Delaware County Zoning Districts

- A-1
-  R-1
-  R-2
-  R-3
-  R-4
-  C-1
-  C-2
-  I-1
-  I-2

0 0.5 1 Miles



Map data provided by Delaware County
Map created by ECIA, 2022








Delaware County, Iowa

Richland Township Zoning

RICHLAND	HONEY CREEK	ELK	COLONY
COFFINS GROVE	DELAWARE	ONEIDA	BREMEN
PRAIRIE	MILO	DELHI	NORTH FORK
ADAMS	HAZEL GREEN	UNION	SOUTH FORK

Legend

-  Political Townships
-  Sections
-  City Boundaries
-  Roads
-  Parcels

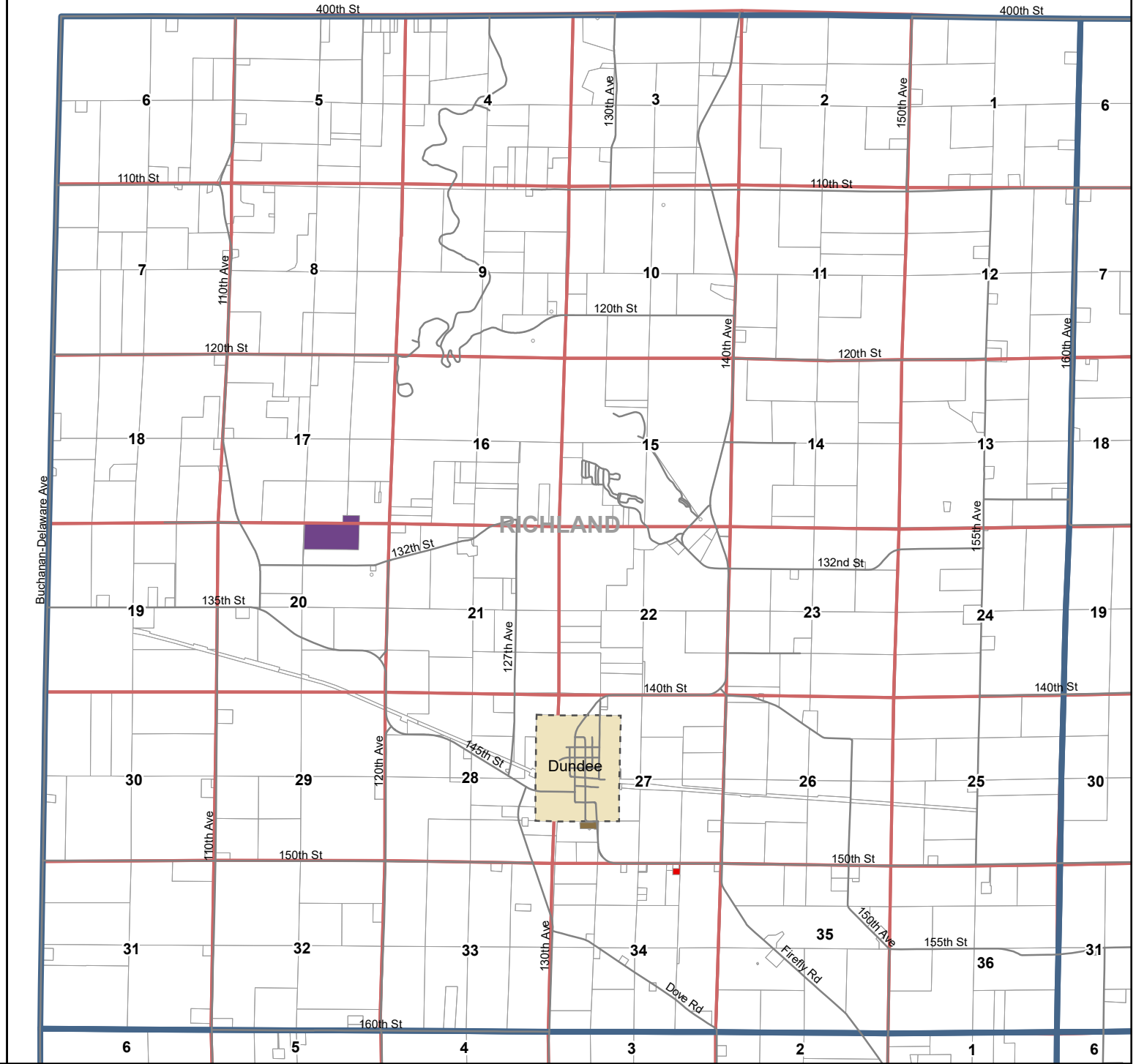
Delaware County Zoning Districts

- A-1
-  R-1
-  R-2
-  R-3
-  R-4
-  C-1
-  C-2
-  I-1
-  I-2

0 0.5 1 Miles



Map data provided by Delaware County
Map created by ECIA, 2022








Delaware County, Iowa


Bremen Township Zoning

RICHLAND	HONEY CREEK	ELK	COLONY
COFFINS GROVE	DELAWARE	ONEIDA	BREMEN
PRAIRIE	MILO	DELHI	NORTH FORK
ADAMS	HAZEL GREEN	UNION	SOUTH FORK

Legend

-  City Boundaries
-  Roads
-  Political Townships
-  Sections
-  Parcels

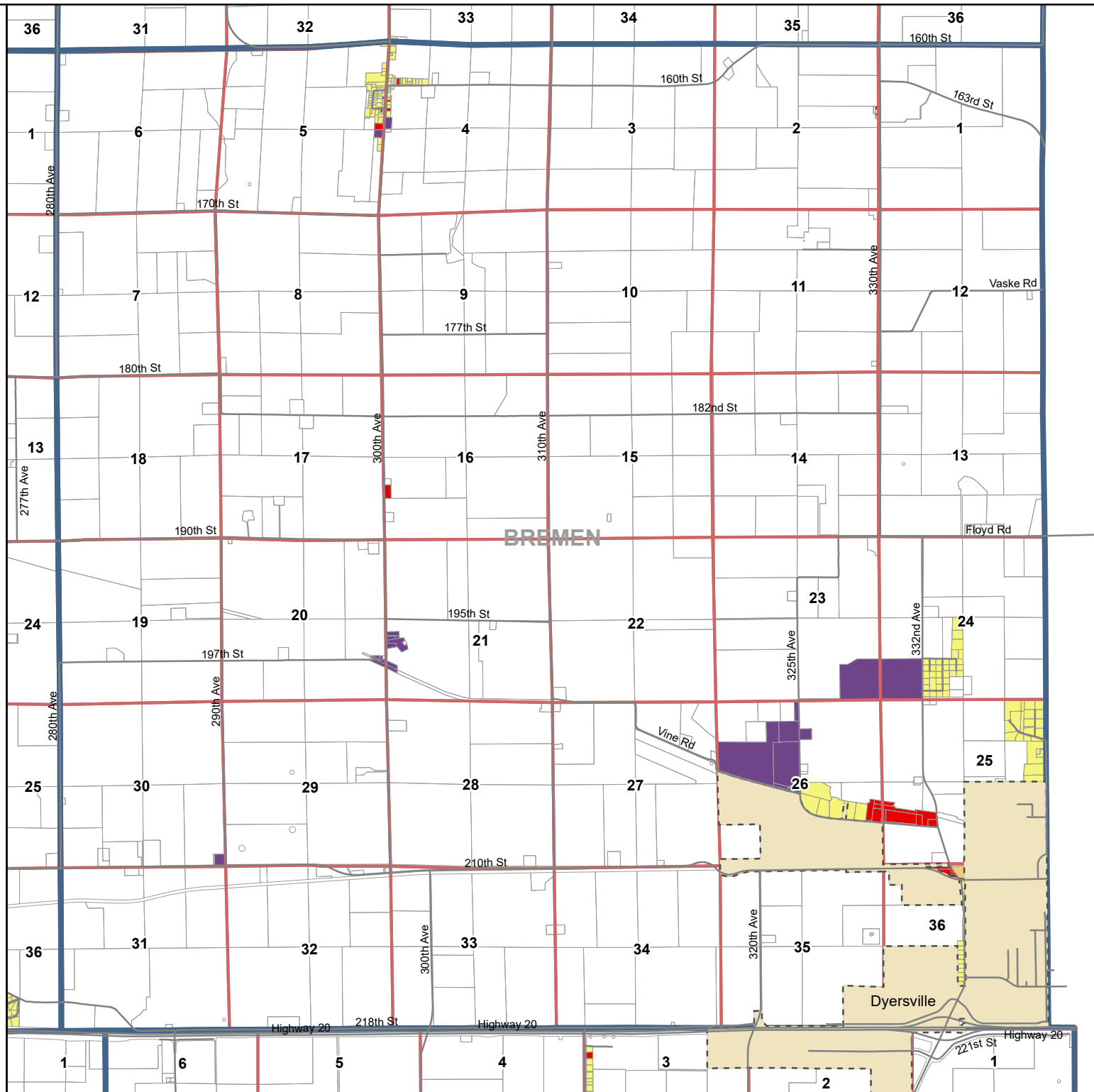
Delaware County Zoning Districts

- A-1
-  R-1
-  R-2
-  R-3
-  R-4
-  C-1
-  C-2
-  I-1
-  I-2

0 0.5 1 Miles



Map data provided by Delaware County
Map created by ECIA, 2022








Delaware County, Iowa


Oneida Township Zoning


RICHLAND	HONEY CREEK	ELK	COLONY
COFFINS GROVE	DELAWARE	ONEIDA	BREMEN
PRAIRIE	MILO	DELHI	NORTH FORK
ADAMS	HAZEL GREEN	UNION	SOUTH FORK

Legend

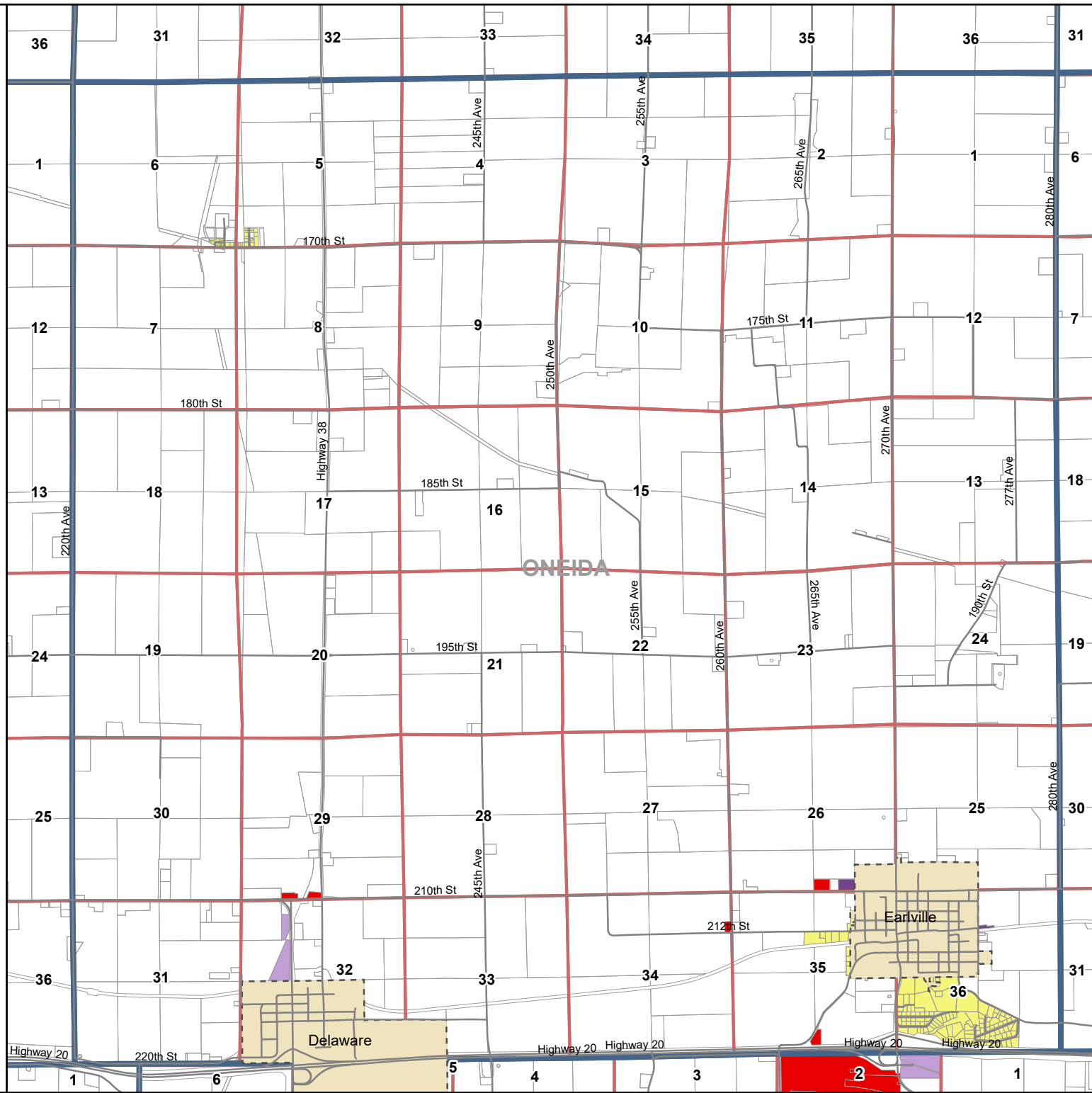
-  Political Townships
-  Sections
-  City Boundaries
-  Roads
-  Parcels

Delaware County Zoning Districts

- A-1
-  R-1
-  R-2
-  R-3
-  R-4
-  C-1
-  C-2
-  I-1
-  I-2



Map data provided by Delaware County
Map created by ECIA, 2022








Delaware County, Iowa

Delaware Township Zoning

RICHLAND	HONEY CREEK	ELK	COLONY
COFFINS GROVE	DELAWARE	ONEIDA	BREMEN
PRAIRIE	MILO	DELHI	NORTH FORK
ADAMS	HAZEL GREEN	UNION	SOUTH FORK

Legend

-  Political Townships
-  Sections
-  City Boundaries
-  Roads
-  Parcels

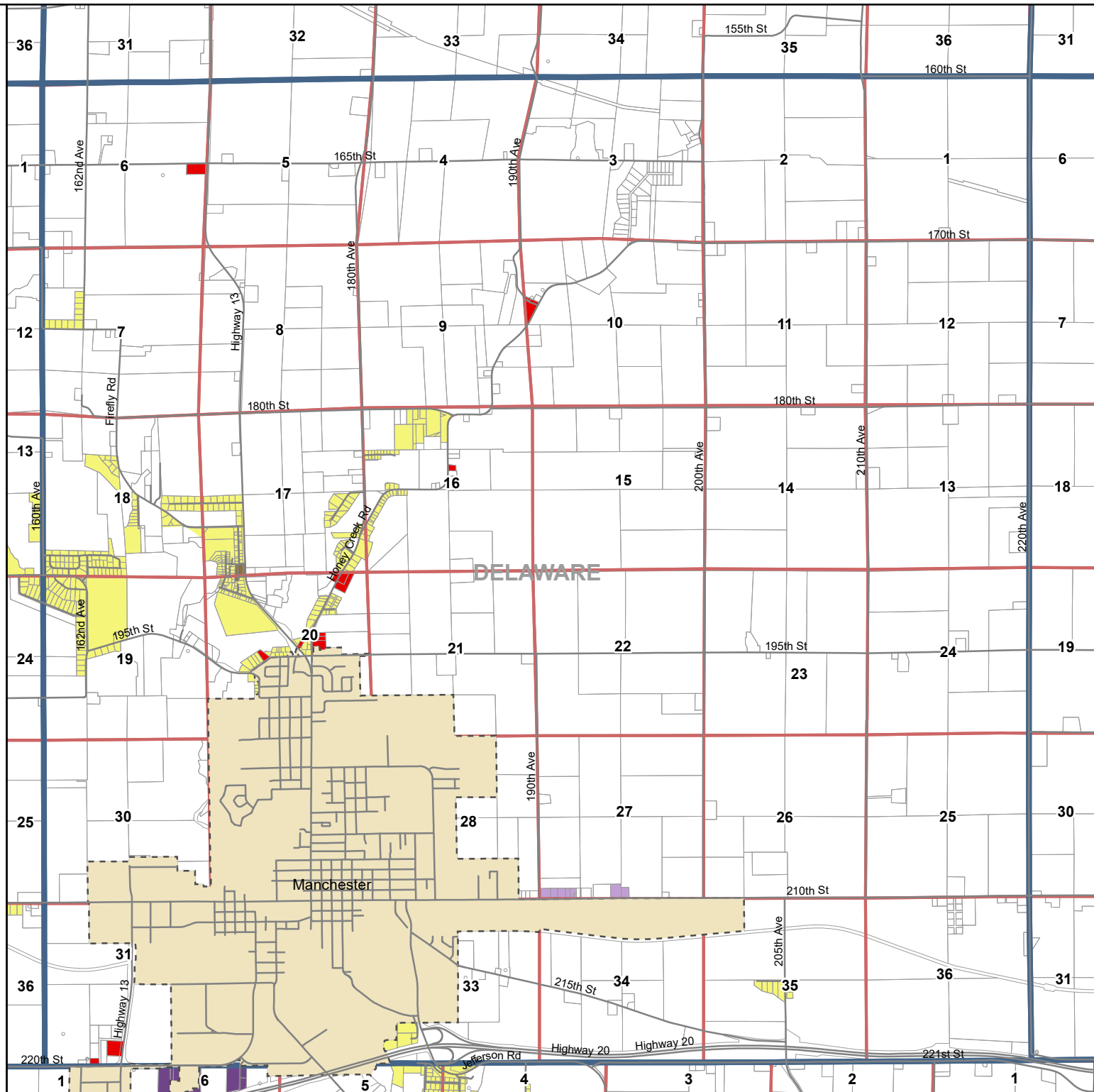
Delaware County Zoning Districts

- A-1
-  R-1
-  R-2
-  R-3
-  R-4
-  C-1
-  C-2
-  I-1
-  I-2

0 0.5 1 Miles



Map data provided by Delaware County
Map created by ECIA, 2022








Delaware County, Iowa

Coffins Grove Township Zoning

RICHLAND	HONEY CREEK	ELK	COLONY
COFFINS GROVE	DELAWARE	ONEIDA	BREMEN
PRAIRIE	MILO	DELHI	NORTH FORK
ADAMS	HAZEL GREEN	UNION	SOUTH FORK

Legend

-  Political Townships
-  Sections
-  City Boundaries
-  Roads
-  Parcels

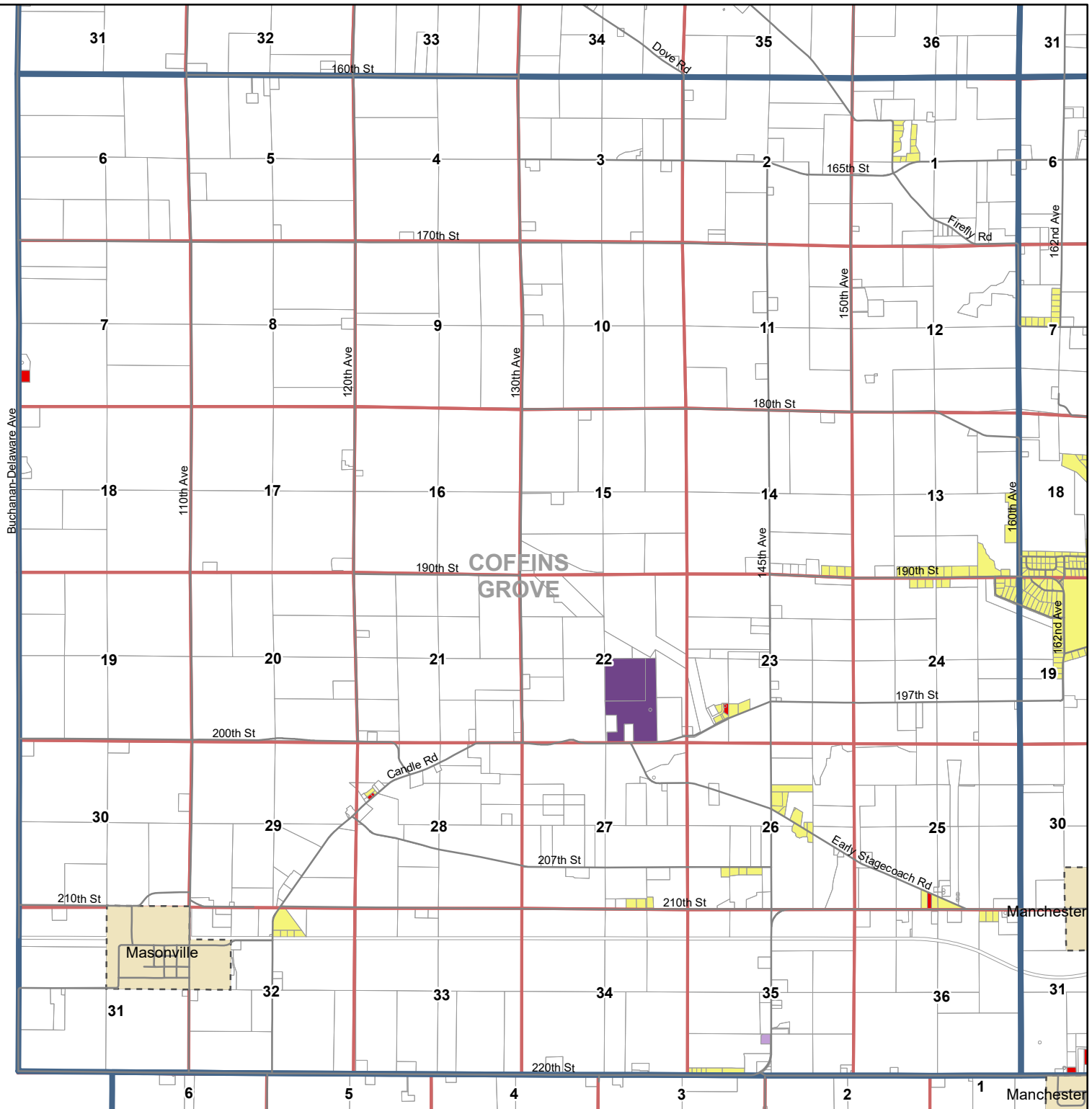
Delaware County Zoning Districts

- A-1
-  R-1
-  R-2
-  R-3
-  R-4
-  C-1
-  C-2
-  I-1
-  I-2

0 0.5 1 Miles



Map data provided by Delaware County
Map created by ECIA, 2022








Delaware County, Iowa

North Fork Township Zoning

RICHLAND	HONEY CREEK	ELK	COLONY
COFFINS GROVE	DELAWARE	ONEIDA	BREMEN
PRAIRIE	MILO	DELHI	NORTH FORK
ADAMS	HAZEL GREEN	UNION	SOUTH FORK

Legend

-  Political Townships
-  Sections
-  City Boundaries
-  Roads
-  Parcels

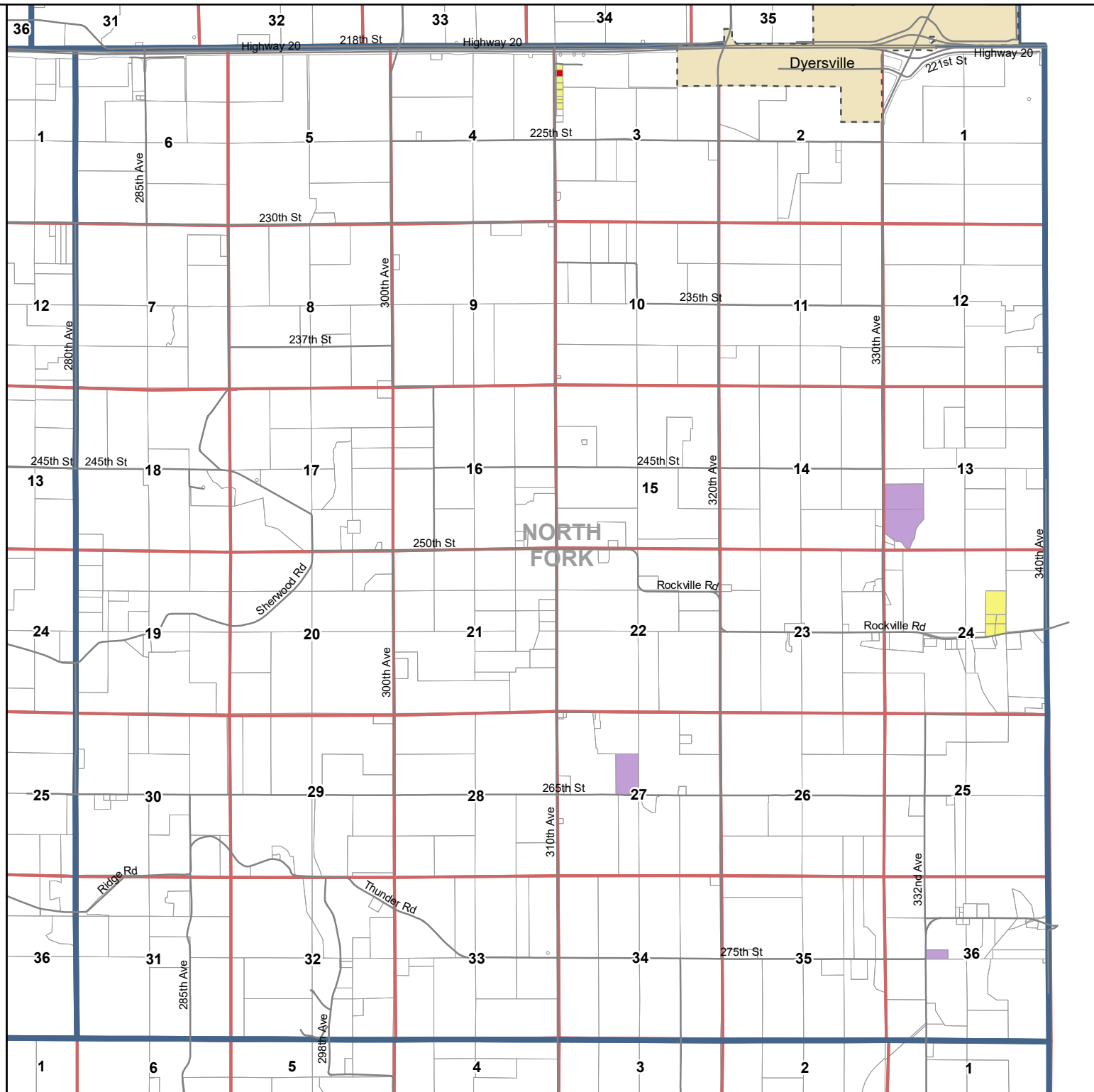
Delaware County Zoning Districts

- A-1
-  R-1
-  R-2
-  R-3
-  R-4
-  C-1
-  C-2
-  I-1
-  I-2

0 0.5 1 Miles



Map data provided by Delaware County
Map created by ECIA, 2022








Delaware County, Iowa

Milo Township Zoning

RICHLAND	HONEY CREEK	ELK	COLONY
COFFINS GROVE	DELAWARE	ONEIDA	BREMEN
PRAIRIE	MILO	DELHI	NORTH FORK
ADAMS	HAZEL GREEN	UNION	SOUTH FORK

Legend

-  Political Townships
-  Sections
-  City Boundaries
-  Roads
-  Parcels

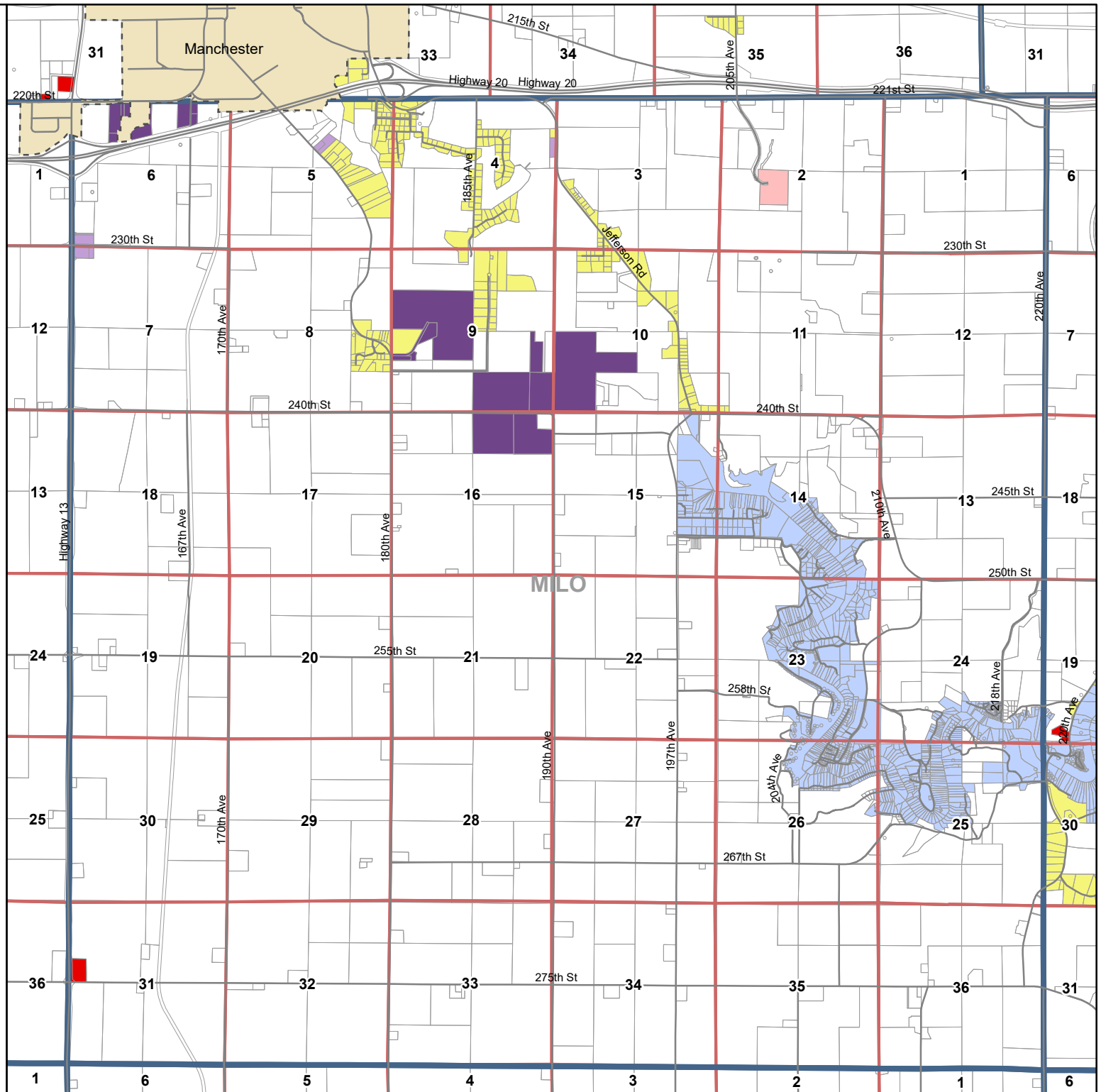
Delaware County Zoning Districts

- A-1
-  R-1
-  R-2
-  R-3
-  R-4
-  C-1
-  C-2
-  I-1
-  I-2

0 0.5 1 Miles



Map data provided by Delaware County
Map created by ECIA, 2022








Delaware County, Iowa

Prairie Township Zoning


RICHLAND	HONEY CREEK	ELK	COLONY
COFFINS GROVE	DELAWARE	ONEIDA	BREMEN
PRAIRIE	MILO	DELHI	NORTH FORK
ADAMS	HAZEL GREEN	UNION	SOUTH FORK

Legend

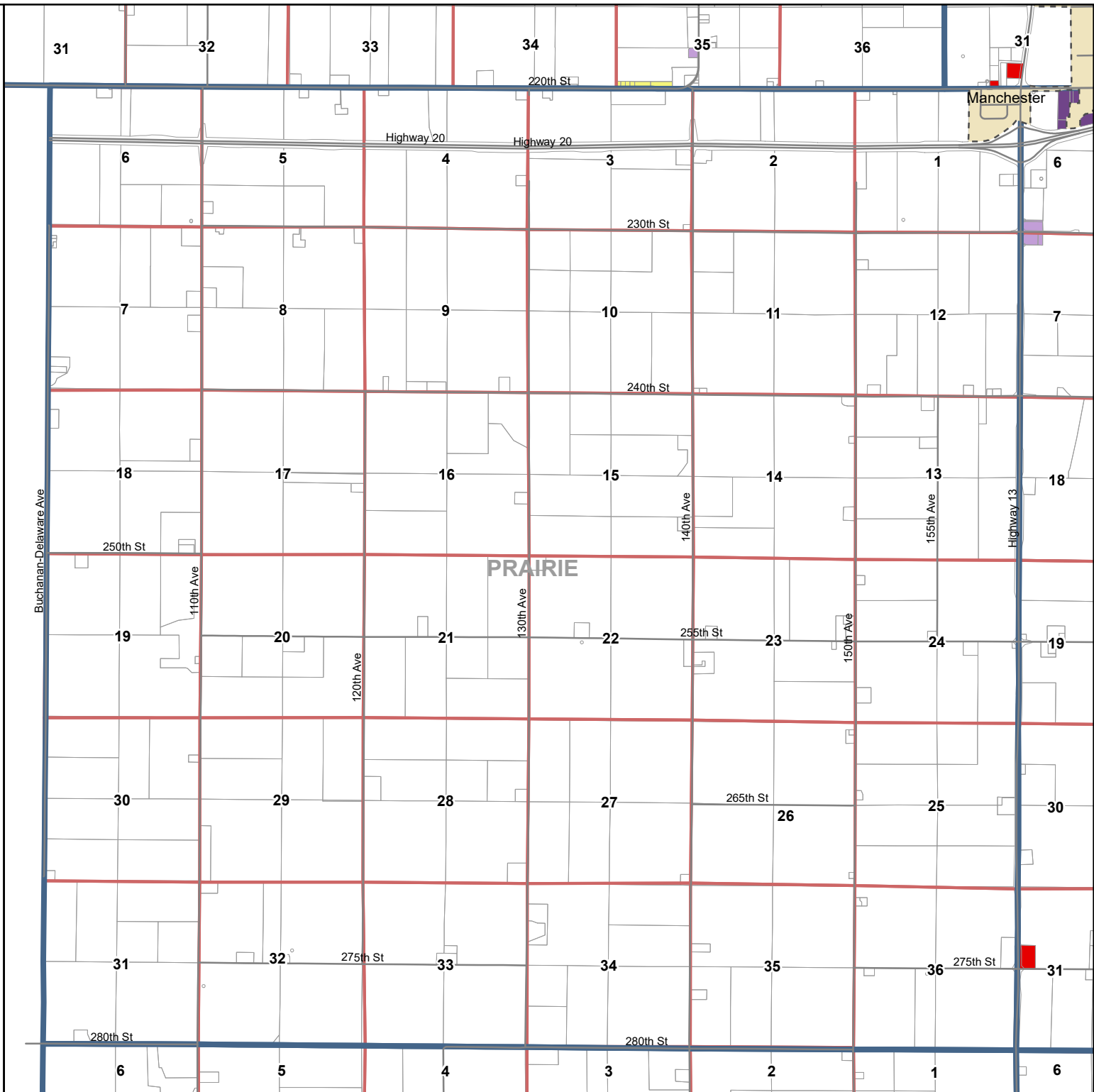
-  Political Townships
-  Sections
-  City Boundaries
-  Roads
-  Parcels

Delaware County Zoning Districts

- A-1
-  R-1
-  R-2
-  R-3
-  R-4
-  C-1
-  C-2
-  I-1
-  I-2



Map data provided by Delaware County
Map created by ECIA, 2022








Delaware County, Iowa

South Fork Township Zoning

RICHLAND	HONEY CREEK	ELK	COLONY
COFFINS GROVE	DELAWARE	ONEIDA	BREMEN
PRAIRIE	MILO	DELHI	NORTH FORK
ADAMS	HAZEL GREEN	UNION	SOUTH FORK

Legend

-  Political Townships
-  Sections
-  City Boundaries
-  Roads
-  Parcels

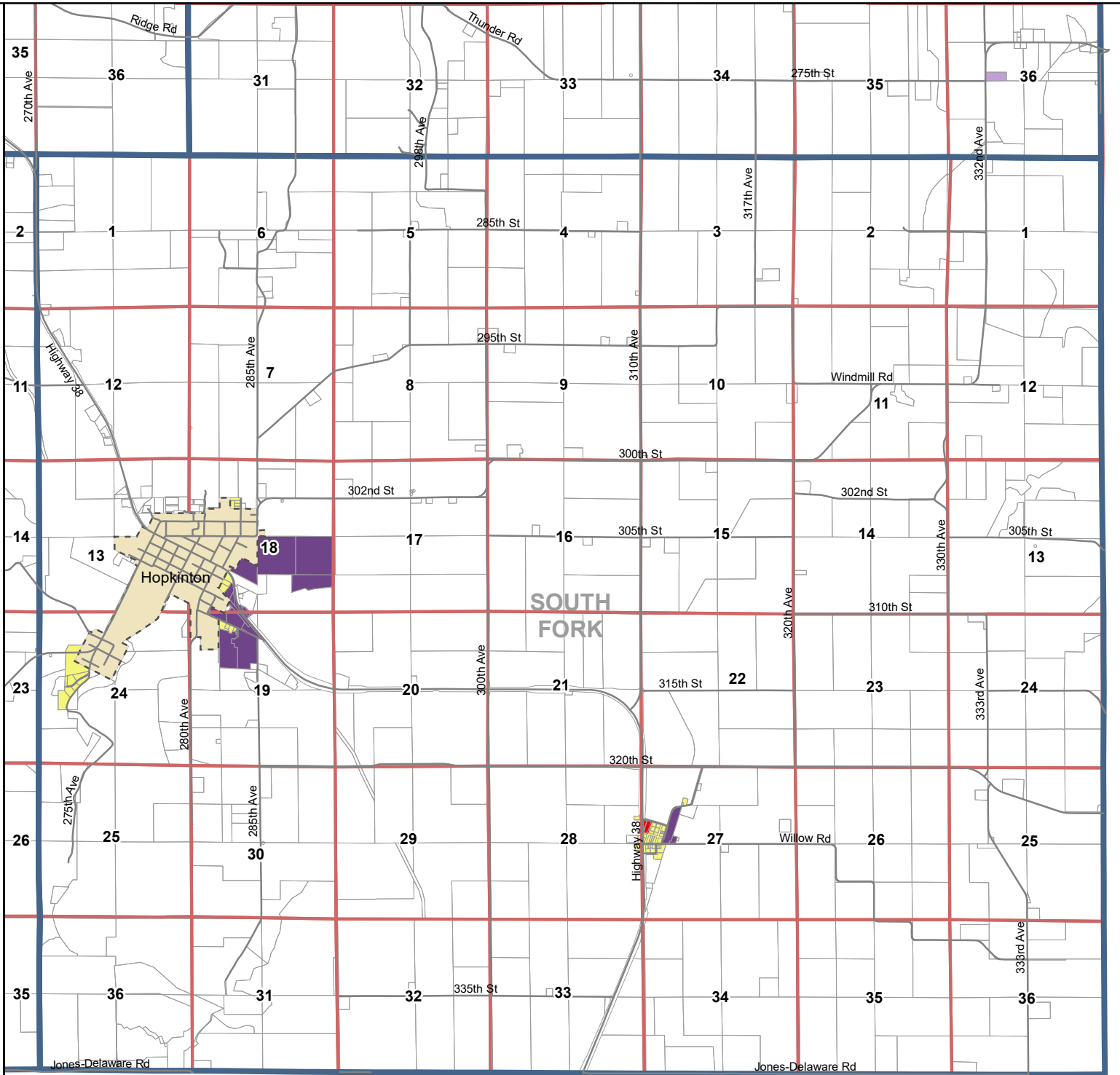
Delaware County Zoning Districts

- A-1
-  R-1
-  R-2
-  R-3
-  R-4
-  C-1
-  C-2
-  I-1
-  I-2

0 0.5 1 Miles



Map data provided by Delaware County
Map created by ECIA, 2022








Delaware County, Iowa

Union Township Zoning


RICHLAND	HONEY CREEK	ELK	COLONY
COFFINS GROVE	DELAWARE	ONEIDA	BREMEN
PRAIRIE	MILO	DELHI	NORTH FORK
ADAMS	HAZEL GREEN	UNION	SOUTH FORK

Legend

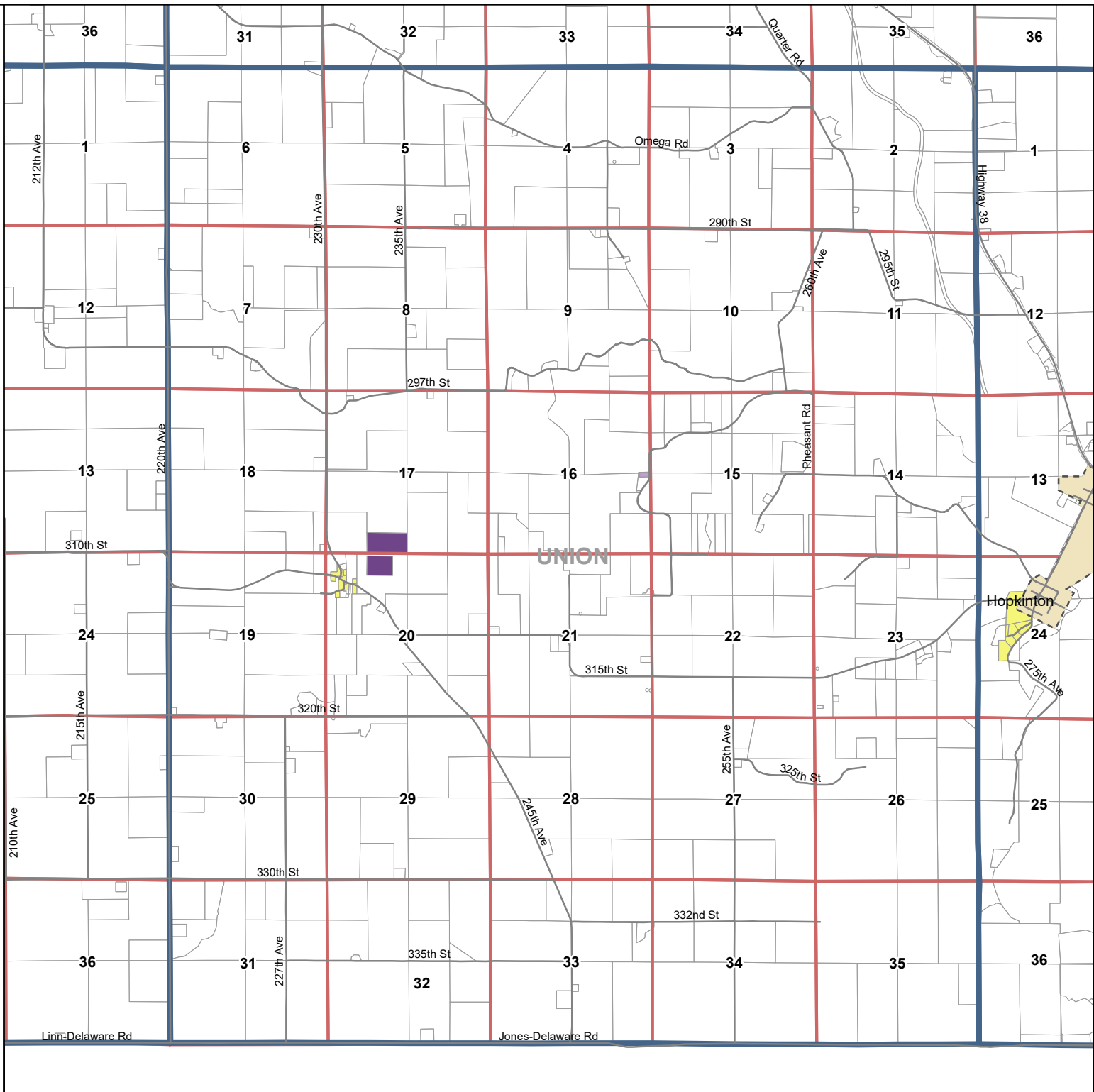
-  Political Townships
-  Sections
-  City Boundaries
-  Roads
-  Parcels

Delaware County Zoning Districts

- A-1
-  R-1
-  R-2
-  R-3
-  R-4
-  C-1
-  C-2
-  I-1
-  I-2



Map data provided by Delaware County
Map created by ECIA, 2022








Delaware County, Iowa


Hazel Green Township Zoning

RICHLAND	HONEY CREEK	ELK	COLONY
COFFINS GROVE	DELAWARE	ONEIDA	BREMEN
PRAIRIE	MILO	DELHI	NORTH FORK
ADAMS	HAZEL GREEN	UNION	SOUTH FORK

Legend

-  Political Townships
-  Sections
-  City Boundaries
-  Roads
-  Parcels

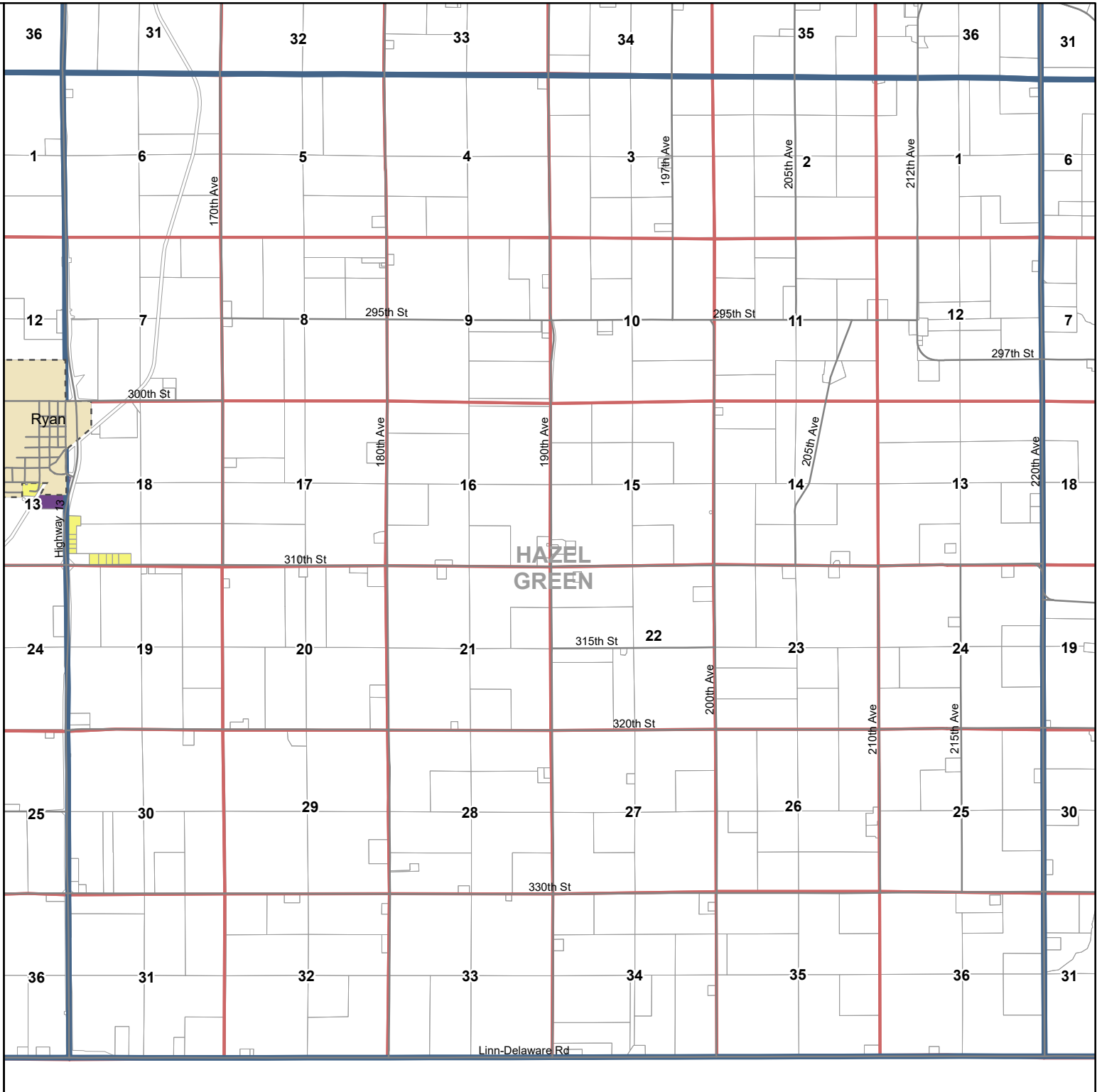
Delaware County Zoning Districts

- A-1
-  R-1
-  R-2
-  R-3
-  R-4
-  C-1
-  C-2
-  I-1
-  I-2

0 0.5 1 Miles



Map data provided by Delaware County
Map created by ECIA, 2022








Delaware County, Iowa

Adams Township Zoning

RICHLAND	HONEY CREEK	ELK	COLONY
COFFINS GROVE	DELAWARE	ONEIDA	BREMEN
PRAIRIE	MILO	DELHI	NORTH FORK
ADAMS	HAZEL GREEN	UNION	SOUTH FORK

Legend

-  Political Townships
-  Sections
-  City Boundaries
-  Roads
-  Parcels

Delaware County Zoning Districts

- A-1
-  R-1
-  R-2
-  R-3
-  R-4
-  C-1
-  C-2
-  I-1
-  I-2

0 0.5 1 Miles



Map data provided by Delaware County
Map created by ECIA, 2022

